
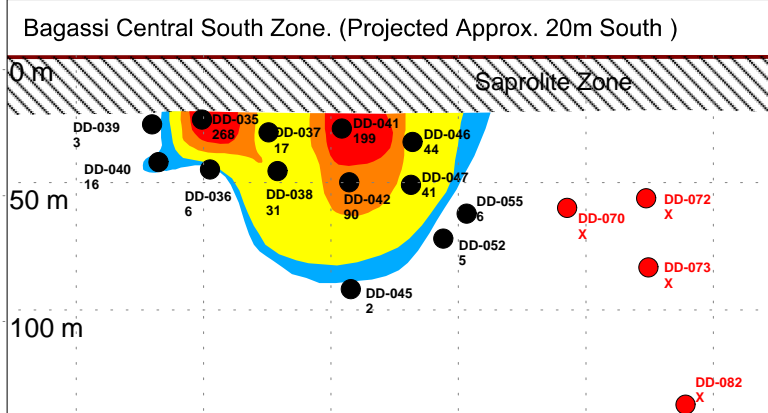
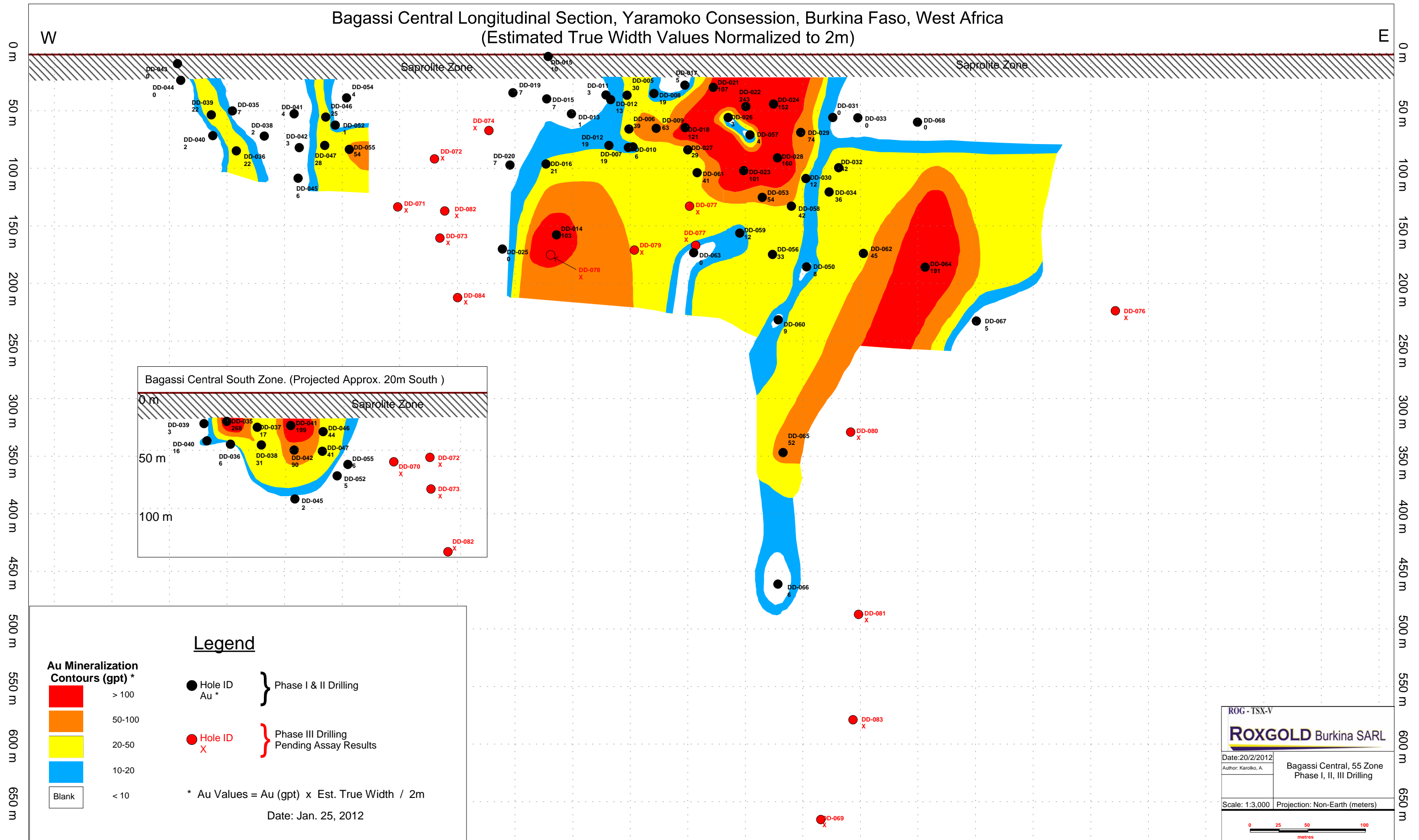


# Bagassi Central Longitudinal Section, Yaramoko Concession, Burkina Faso, West Africa

## (Estimated True Width Values Normalized to 2m)



### Legend

- Hole ID Au \*
  - Hole ID X
- } Phase I & II Drilling
- } Phase III Drilling Pending Assay Results

\* Au Values = Au (gpt) x Est. True Width / 2m

Date: Jan. 25, 2012

<b>ROXGOLD</b> Burkina SARL	
Date: 20/2/2012 Author: Karolko, A.	Bagassi Central, 55 Zone Phase I, II, III Drilling
Scale: 1:3,000	Projection: Non-Earth (meters)